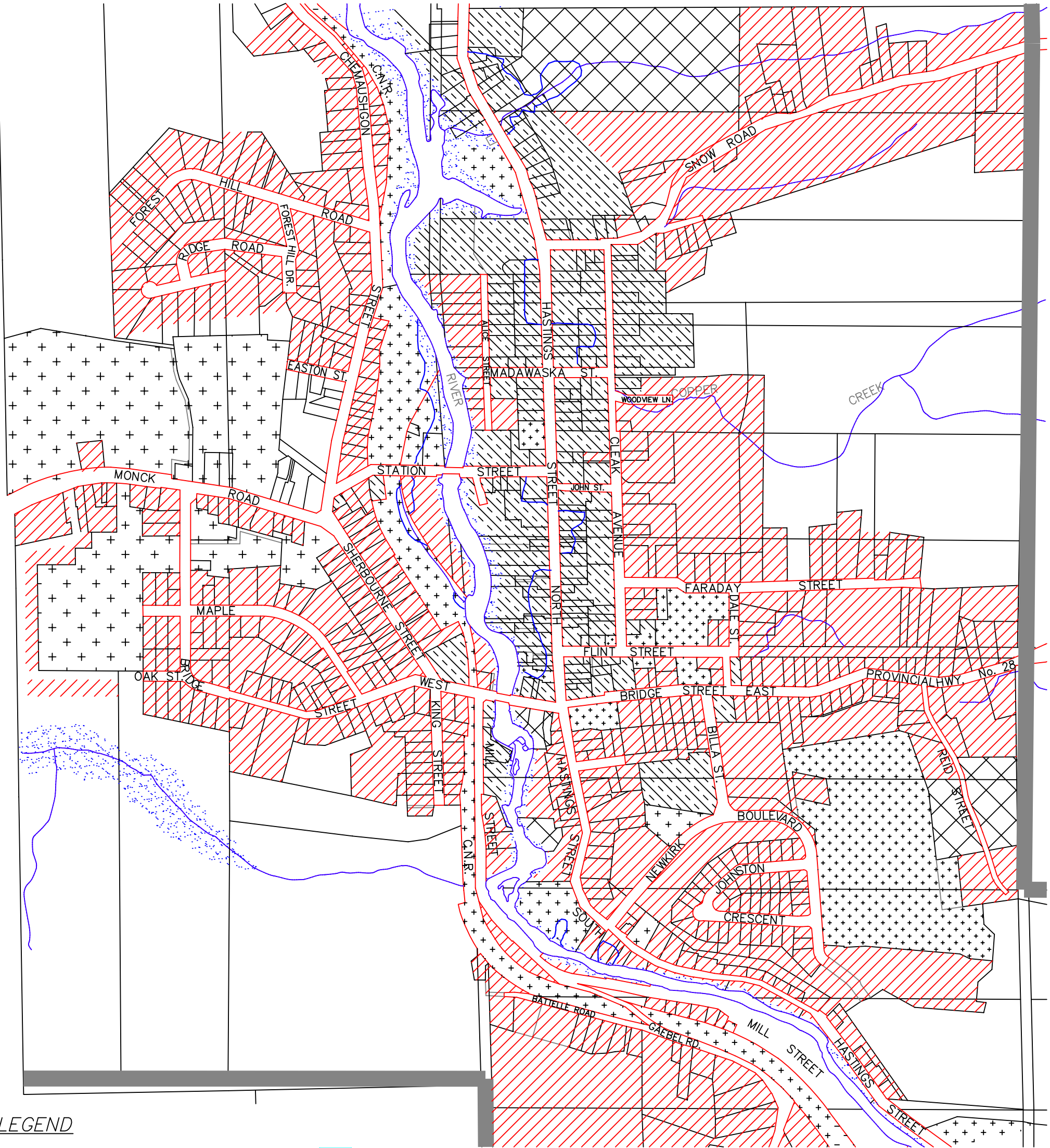












BANCROFT URBAN AREA

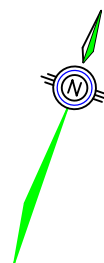
OFFICIAL PLAN OF THE COUNTY OF HASTINGS
APPENDIX 'Aiii' – LAND USE PLAN

Inset Map



LEGEND

-  RESIDENTIAL
-  COMMERCIAL
-  INDUSTRIAL
-  COMMUNITY FACILITY
-  ENVIRONMENTAL PROTECTION
-  SPECIAL DEVELOPMENT AREA
-  OPEN SPACE
-  DEVELOPMENT
-  FLOODLINE
-  URBAN AREA BOUNDARY



PRODUCED BY COUNTY OF HASTINGS PLANNING DEPARTMENT.
PLOT DATE: SEPT. 17, 2001