









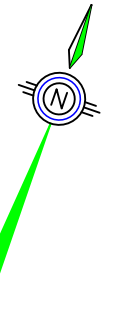
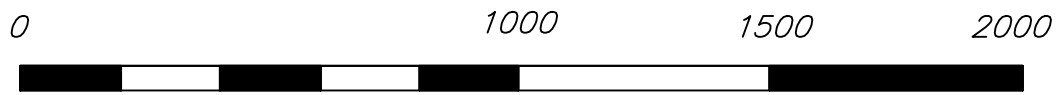


LEGEND

- | | |
|--|--|
|  RESIDENTIAL |  SPECIAL DEVELOPMENT AREA |
|  COMMERCIAL |  OPEN SPACE |
|  INDUSTRIAL |  DEVELOPMENT |
|  COMMUNITY FACILITY |  FLOODLINE |
|  ENVIRONMENTAL PROTECTION |  URBAN AREA BOUNDARY |



See Inset Map

BANCROFT URBAN AREA

(South Half)

OFFICIAL PLAN OF THE COUNTY OF HASTINGS
APPENDIX 'Aii' - LAND USE PLAN