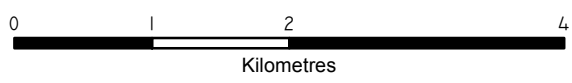
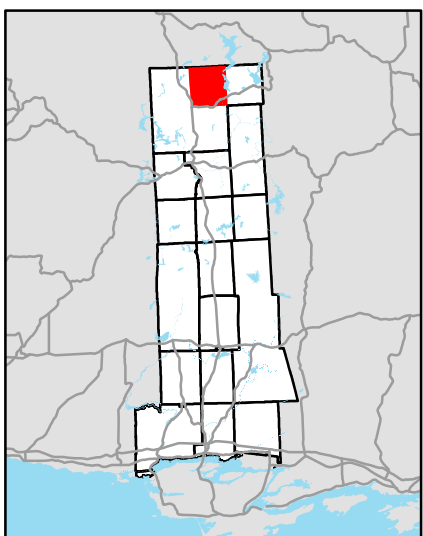
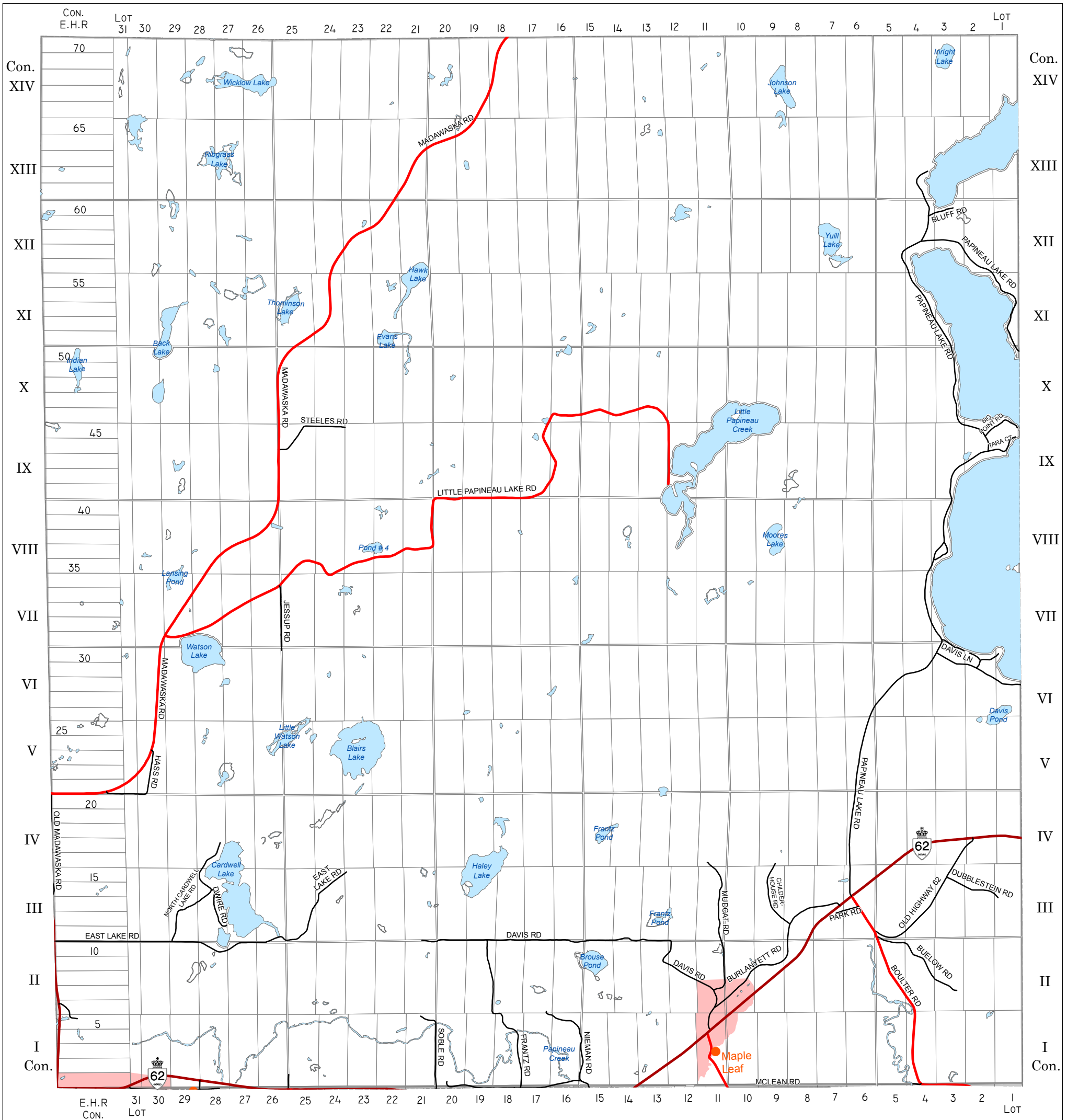


HASTINGS HIGHLANDS (WICKLOW TWP.)

LOT & CONCESSION LAYOUT



LEGEND	
	SETTLEMENT
	MAJOR HIGHWAY
	MAJOR ROAD
	SECONDARY ROAD
	WATER
	LOT & CONCESSION
	HAMLET
	MUNICIPAL BOUNDARY



PRODUCER: COUNTY OF HASTINGS PLANNING & DEVELOPMENT DEPARTMENT - GIS SERVICES
 PROJECTION: NAD 1983 UTM ZONE 18
 DATA SOURCES: ONTARIO GEOSPATIAL DATA EXCHANGE (OGDE), MUNICIPAL PROPERTY ASSESSMENT CORPORATION (MPAC) & COUNTY OF HASTINGS. PRODUCED BY THE COUNTY OF HASTINGS WITH DATA SUPPLIED UNDER LICENSE BY MEMBERS OF THE OGDE AND MPAC.
 THIS PRODUCT IS FOR INFORMATIONAL PURPOSES ONLY AND MAY NOT HAVE BEEN PREPARED FOR, OR BE SUITABLE FOR, LEGAL, ENGINEERING, OR SURVEYING PURPOSES. THE COUNTY OF HASTINGS DISCLAIMS ALL RESPONSIBILITY FOR ERRORS, OMISSIONS OR INACCURACIES IN THIS PUBLICATION. COPYRIGHT © 2014 QUEEN'S PRINTER. NO UNAUTHORIZED REPRODUCTION.