

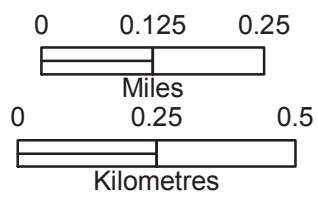


**Centennial Manor**  
**1 Manor Lane**  
**Bancroft**  
 613-332-2070



 From South  
 From North



Data Source: ODGE, MPAC & The County of Hastings  
 Reference: Produced by the County of Hastings with Data supplied under License by Members of the Ontario GeoSpatial Data Exchange.  
 The County of Hastings disclaims all responsibility for errors, omissions or inaccuracies in this publication.

Producer: County of Hastings  
 Planning Department  
 Date: July 2005  
 Projection: NAD 1983 UTM  
 Zone 18

**From North**  
 From the North, follow Highway 62 south towards Bancroft. Once in the Town, the road name changes to Hastings Street North. Follow this road to Hwy 28/Bridge St. Turn right on Bridge and follow to Sherbourne St. North. Continue on Sherbourne until Manor Lane which will be on the left.

**From South**  
 From the South, follow Highway 62 north, towards Bancroft. Once in Bancroft, follow Mill Street to Highway 28/Bridge St. Turn left on Bridge Street and continue to Sherbourne Street North. Continue on Sherbourne until Manor Lane which will be on the left.

*to Belleville  
 (Hwy 62)*