



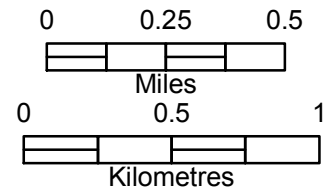


Directions to Hastings County Planning & Development Department

15 Victoria Ave.
2nd Floor
Belleville, ON
613-966-6712

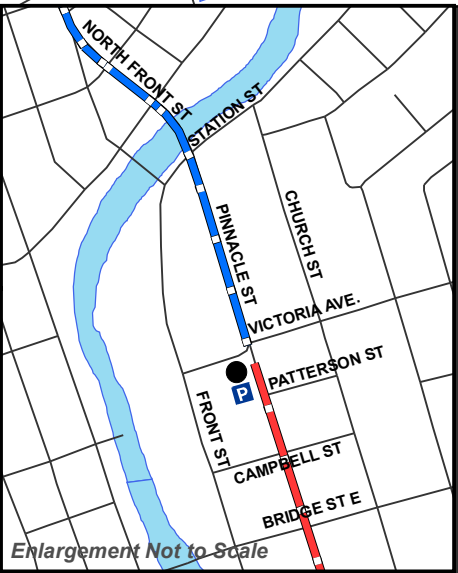
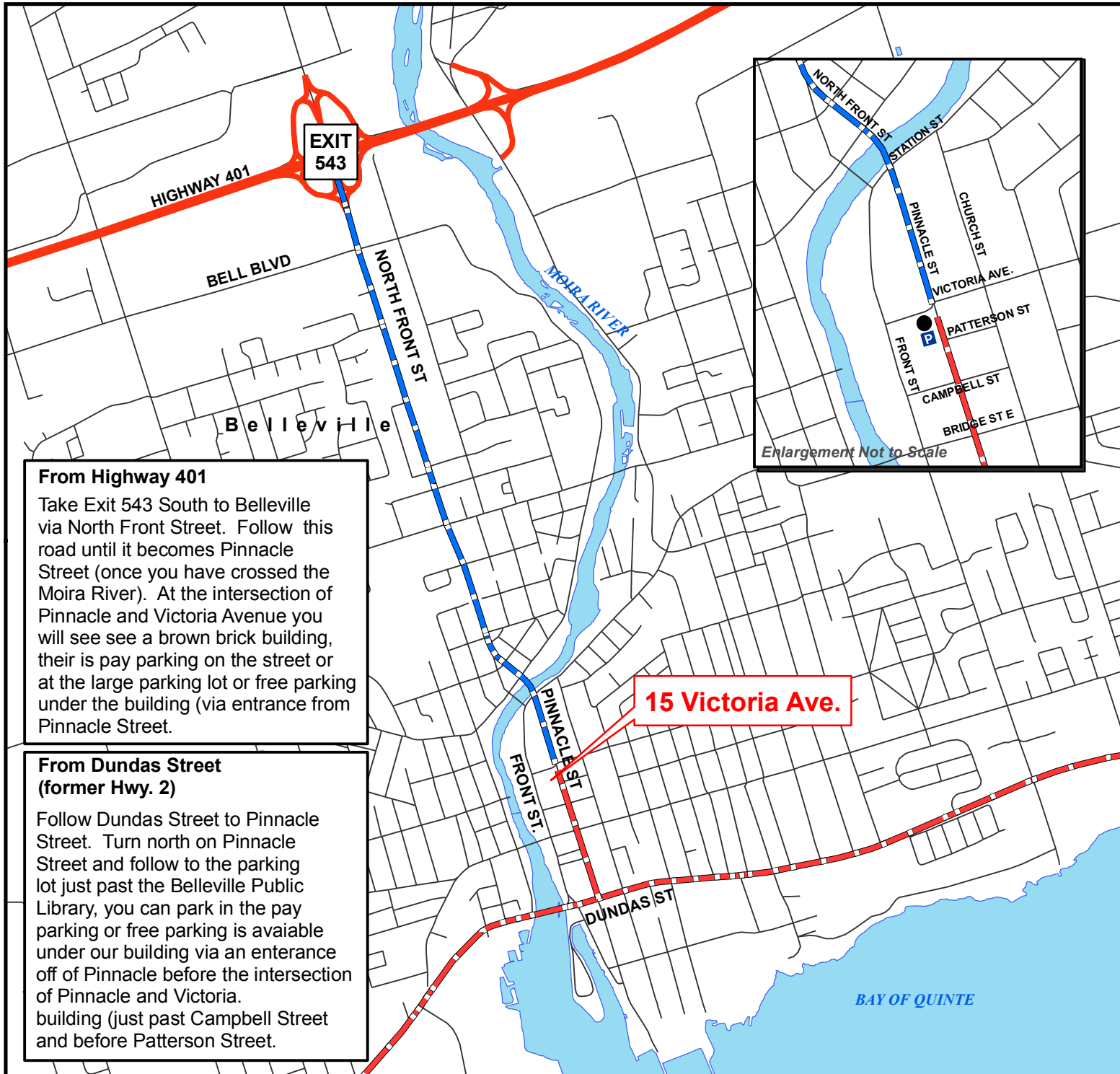


-  From Hwy 401
-  From Dundas St (Hwy 2)



Data Source: ODGE, MPAC & The County of Hastings
Reference: Produced by the County of Hastings with Data supplied under License by Members of the Ontario GeoSpatial Data Exchange.
The County of Hastings disclaims all responsibility for errors, omissions or inaccuracies in this publication.

Producer: County of Hastings
Planning Department
Date: July 2005
Projection: NAD 1983 UTM
Zone 18



From Highway 401

Take Exit 543 South to Belleville via North Front Street. Follow this road until it becomes Pinnacle Street (once you have crossed the Moira River). At the intersection of Pinnacle and Victoria Avenue you will see a brown brick building, there is pay parking on the street or at the large parking lot or free parking under the building (via entrance from Pinnacle Street).

From Dundas Street (former Hwy. 2)

Follow Dundas Street to Pinnacle Street. Turn north on Pinnacle Street and follow to the parking lot just past the Belleville Public Library, you can park in the pay parking or free parking is available under our building via an entrance off of Pinnacle before the intersection of Pinnacle and Victoria Avenue (just past Campbell Street and before Patterson Street).

15 Victoria Ave.