


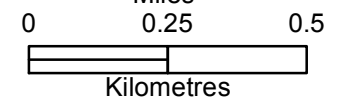
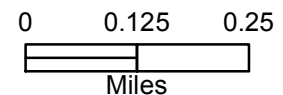


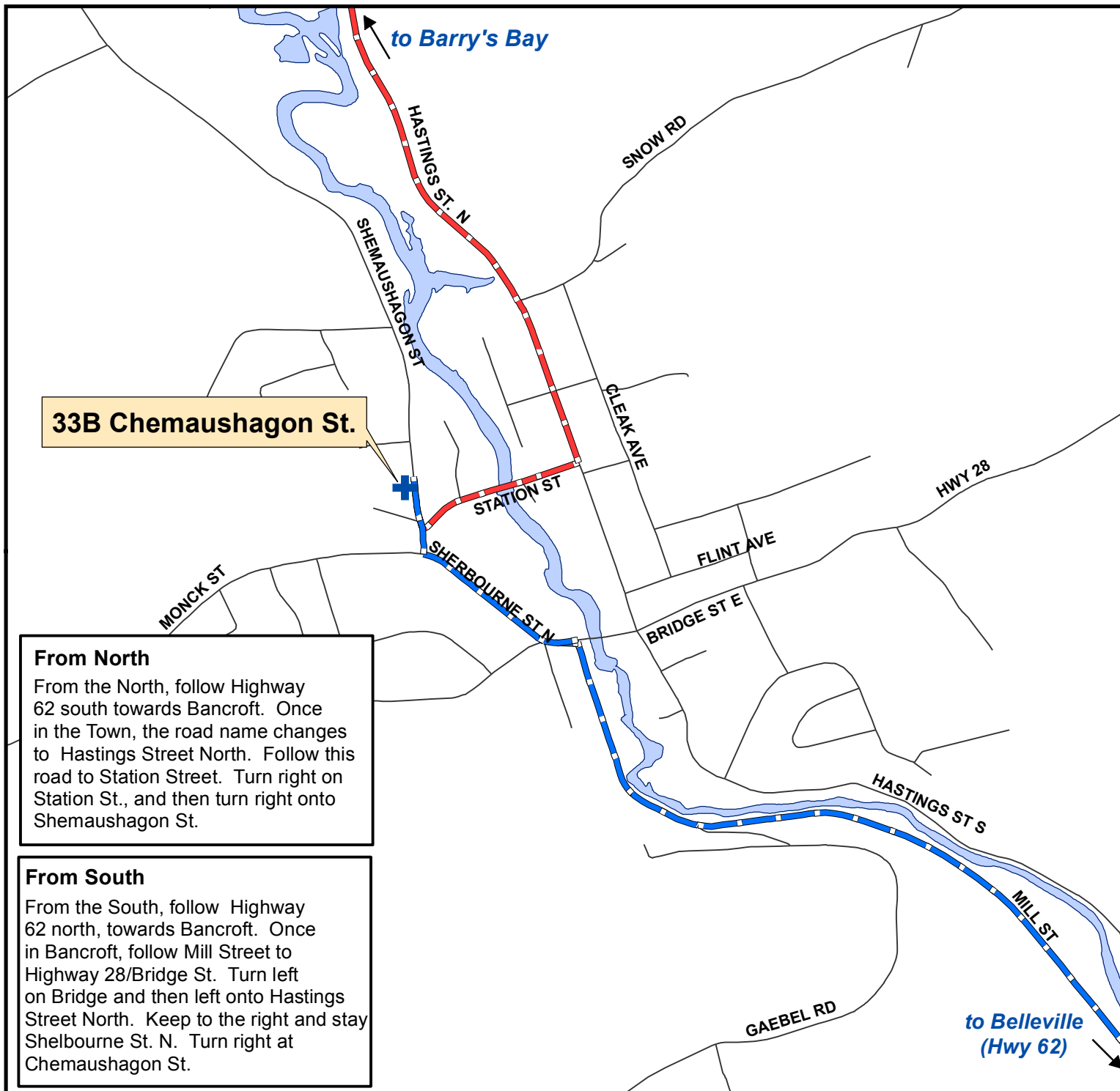
COUNTY OF HASTINGS
Directions to
EMS Base 04
33B Chemaushagon St.
Bancroft



-  From North
-  From South



Produced by the County of Hastings GIS with Data supplied under License by Members of the Ontario GeoSpatial Data Exchange. This product is for informational purposes and may not have been prepared for, or be suitable for legal, engineering, or surveying purposes. The County of Hastings disclaims all responsibility for errors, omissions or inaccuracies in this publication. Copyright © 2011 Queen's Printer. No unauthorized reproduction.



33B Chemaushagon St.

From North

From the North, follow Highway 62 south towards Bancroft. Once in the Town, the road name changes to Hastings Street North. Follow this road to Station Street. Turn right on Station St., and then turn right onto Shemaushagon St.

From South

From the South, follow Highway 62 north, towards Bancroft. Once in Bancroft, follow Mill Street to Highway 28/Bridge St. Turn left on Bridge and then left onto Hastings Street North. Keep to the right and stay Shelbourne St. N. Turn right at Chemaushagon St.